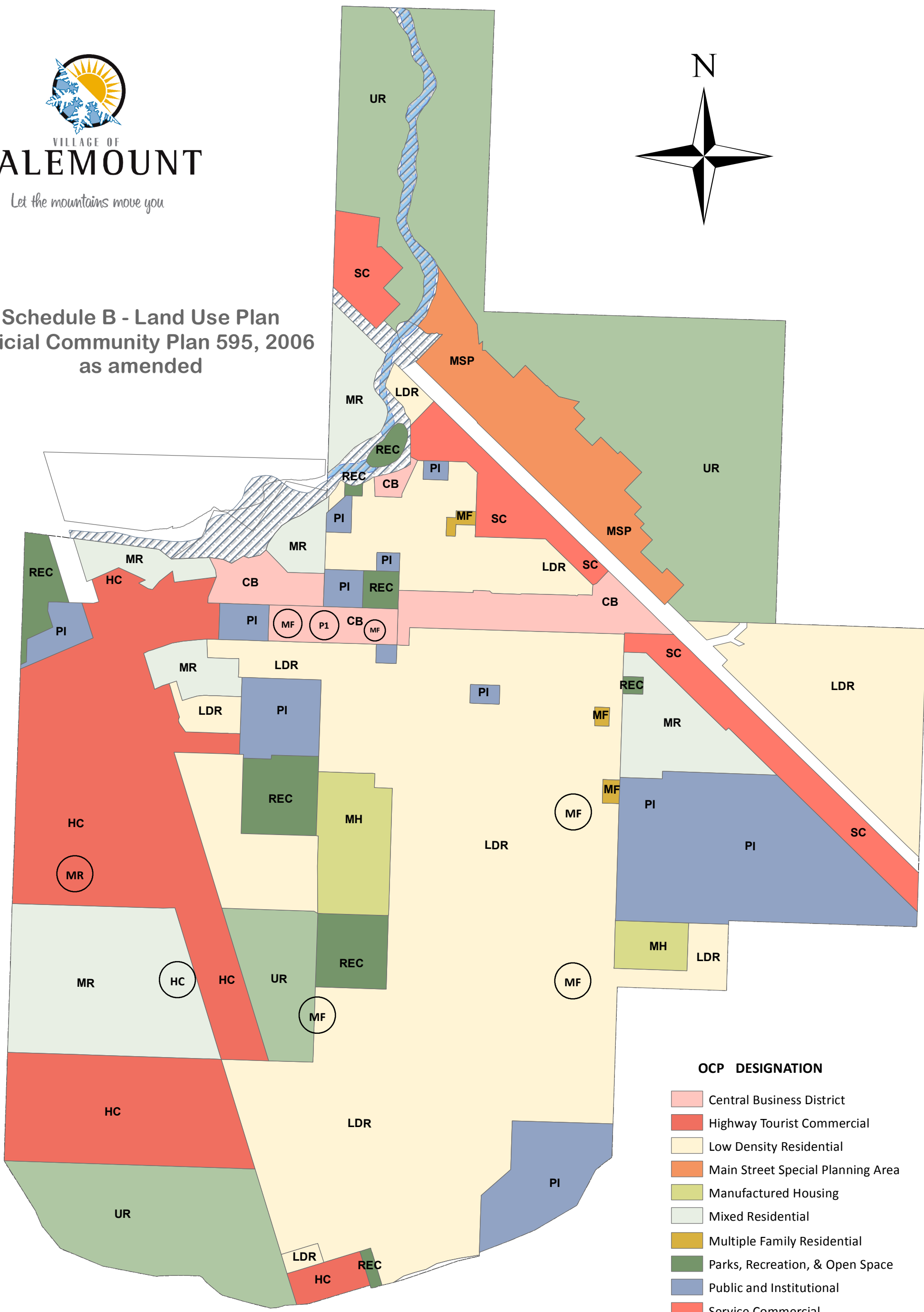





VILLAGE OF VALEMOUNT

Let the mountains move you

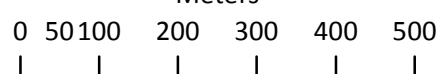
Schedule B - Land Use Plan Official Community Plan 595, 2006 as amended



OCP DESIGNATION

- Central Business District
- Highway Tourist Commercial
- Low Density Residential
- Main Street Special Planning Area
- Manufactured Housing
- Mixed Residential
- Multiple Family Residential
- Parks, Recreation, & Open Space
- Public and Institutional
- Service Commercial
- Urban Reserve
- High_Flood_Risk_Areas

Meters



Printed May 2015

Disclaimer

The Village of Valemount disclaims any liability arising from the use of this consolidated bylaw/map, since the information contained in it is provided only as a guide for public use and convenience. This document has been consolidated for convenience purposes only and is based on the parent bylaw/map/s and various bylaw amendments. It is not a legal document.

If any contradiction exists between this consolidation and the relevant Village bylaws, codes, or policies, the parent bylaw and the amendments to it shall be considered the legal authority.