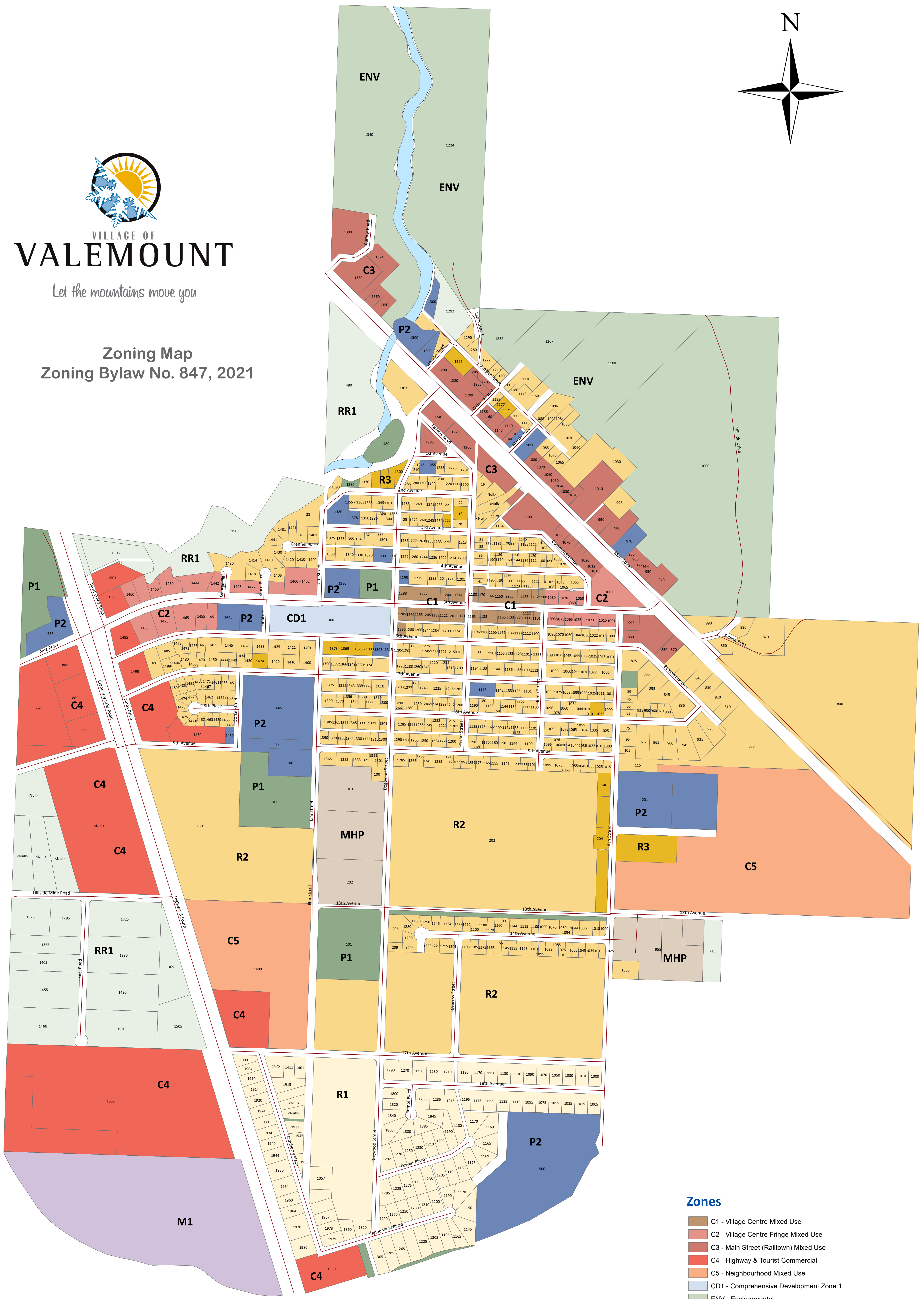





# VILLAGE OF VALEMOUNT

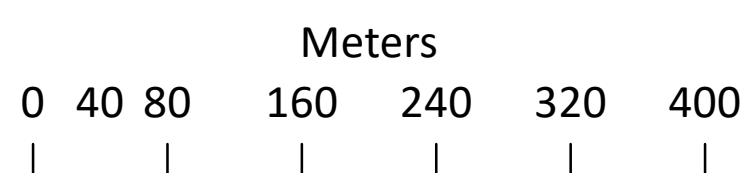
Let the mountains move you

## Zoning Map Zoning Bylaw No. 847, 2021



### Zones

- C1 - Village Centre Mixed Use
- C2 - Village Centre Fringe Mixed Use
- C3 - Main Street (Railtown) Mixed Use
- C4 - Highway & Tourist Commercial
- C5 - Neighbourhood Mixed Use
- CD1 - Comprehensive Development Zone 1
- ENV - Environmental
- M1 - Light Industrial
- MHP - Residential - Home Park
- P1 - Parks & Recreation
- P2 - Public & Institutional
- R1 - Residential - Large Lot
- R2 - Residential - Single & Two Unit
- R3 - Residential - Multi-Unit
- RR1 - Rural Residential



Printed September 2021

### Disclaimer

The Village of Valemount disclaims any liability arising from the use of this zoning map, since the information contained in it is provided only as a guide for public use and convenience.